

DIRECTIONS TO **Maison** MINATEC




LYON
VALENCE




N481 Exit 16
Grenoble Gares
Europole
Polygone Scientifique

A480 Exit 2
Fontaine Centre
Grenoble Gares
Europole


CHAMBÉRY
GAP
SISTERON



GRENOBLE


 **MAISON MINATEC:**
3 Parvis Louis Néel, 38054 Grenoble, France

 **GPS COORDINATES:**
Latitude: 45.195807222 Longitude: 5.7096947222


PARKING:


 Private underground parking garage <i>Doyen Weil</i> 400 m/5mn. walk	 Public underground parking garage <i>Europole Gare</i> 550 m/7 mn. walk
--	--


 **BY CAR:** From Lyon or Valence: Exit 16 off of the N481, cross *pont d'Oxford* bridge, and follow signs to MINATEC via *avenue des Martyrs*

 From Chambéry, Gap, or Sisteron: Exit 2 off of the A480 and follow signs to MINATEC via *rue Félix Esclangon*

●●● Pedestrians can access the entrance via *Parvis Louis Néel*, the square just in front of the Maison MINATEC building

 **ON FOOT:** From the train/bus station, follow signs to the Europole exit. Walk down *avenue du Doyen Louis Weil* and cross *Parvis Louis Néel*

 **BUS/TRAM:** Take tramway B line (direction: Grenoble Presqu'île) and get off at *Cité internationale*

 **TRAIN:** Get off at Grenoble's main train station. Take the tramway (5 min). You can also walk (10 min) or take a taxi (5 min)

 **BY PLANE:** Maison MINATEC is a 30-minute drive from the Grenoble-Isère airport, a 50-minute drive from the Lyon Saint-Exupéry airport, and a 90-minute drive from Geneva Cointrin airport